



Uttarakhand Tourism Development Board  
Department of Tourism, Government Of Uttarakhand



HIMALAYAN  
FLYERS

# Himalayan Sky XC, Uttarakhand (INDIA)

Book your dates: 22-28 October 2023

**Brief:** A high altitude paramotor XC flying expedition is being organized in Himalayan region of Uttarakhand to challenge the flying skills of experienced paramotor pilots. The objective is to explore The Great Himalayas like a bird and provide pilots a life time experience of XC flying in high mountains where flying and navigation skills will be challenged at every moment.

This Expedition is organized by **Himalayan Flyers** in collaboration with **Uttarakhand Tourism Development Board, Govt. of Uttarakhand.**

This Expedition is exclusively for experienced pilots, only by invitation.

For more information, please visit [www.himalayanflyers.com](http://www.himalayanflyers.com)

Contact: +91-9548885052, +91-8126347936, Email: [himalayanflyers@gmail.com](mailto:himalayanflyers@gmail.com)



## Himalayan Sky XC itenary:

**Day 1 (22<sup>nd</sup> October):** Reporting at Dehradun by 16:00, engine and other gear inspection and checkup, fuel up same day before dinner

**Day 2 (23<sup>rd</sup> October):** Dehradun to Chinyali Saur

Take off with sunrise or 06:30 whichever late,

Take off site: Latitude 30°19'33.88"N, Longitude 77°55'46.18"E

Landing site: Latitude 30°34'58.84"N, Longitude 78°19'22.88"E

Flying distance 47.37Km, Heading 52.63 degrees, cruising altitude 7000 ft. MSL



After landing at Maa Ganga airstrip Chinyali Saur, all engines and gears will be inspected before local flying in the same town in evening depending on the weather window.

Night stay at Chinyali Saur

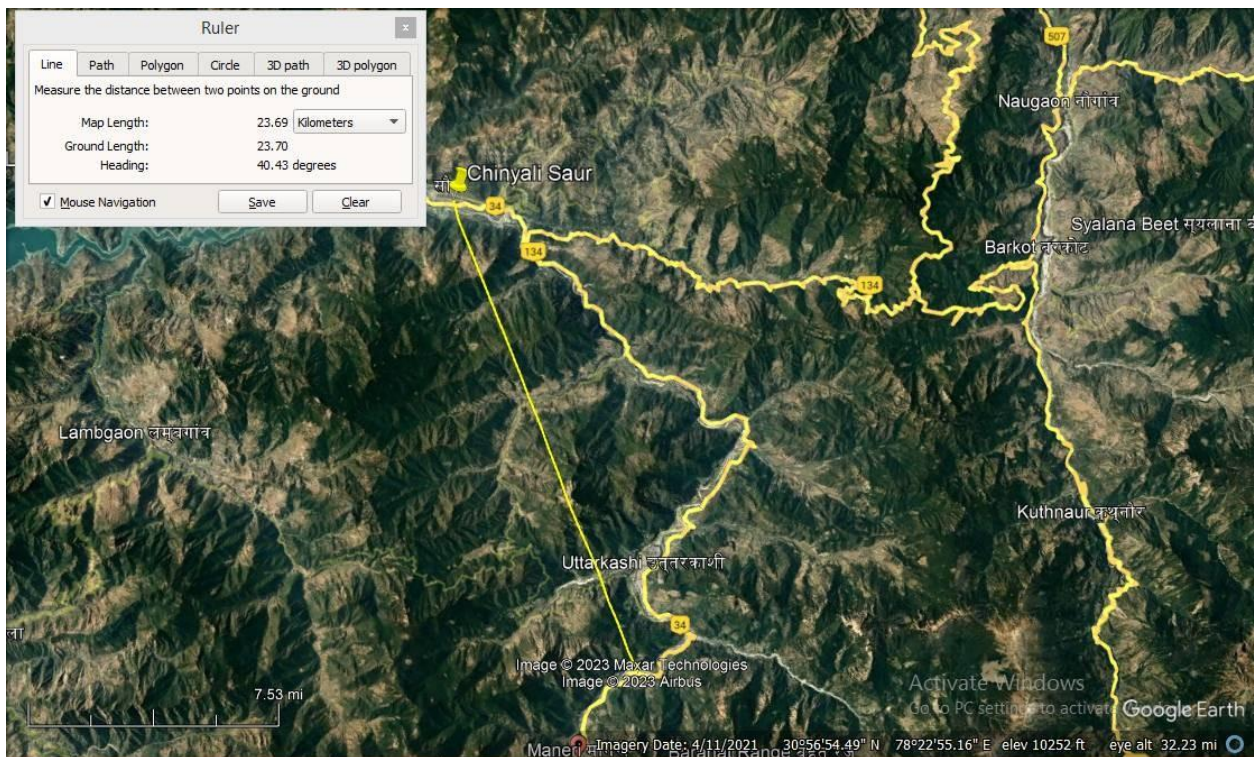
### Day 3 (24<sup>th</sup> October): Chinyali Saur to Maneri

Take off with sunrise or 07:00 whichever late,

Take off site: Latitude 30°34'58.84"N, Longitude 78°19'22.88"E

Landing site: Latitude 30°44'23.56"N, Longitude 78°32'12.69"E

Flying Distance 23.69km, Heading 40.43 degrees, Cruising height 8000 ft MSL



Stay at Maneri, visit to Harsil valley and back same day

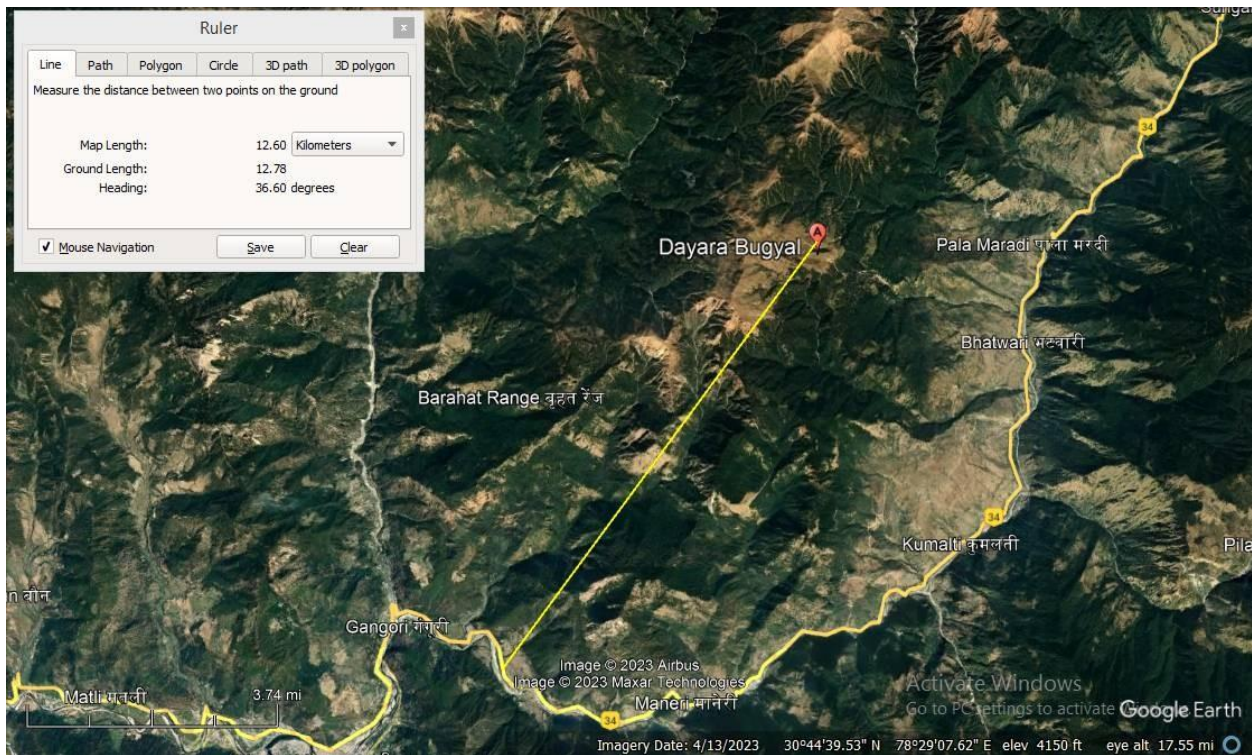
## Day 4 (25<sup>th</sup> October): Maneri to Dayara Bugyal and back to Maneri

Take off with sunrise or 07:00 whichever late,

Take off site: Latitude 30°44'47.03"N, Longitude 78°29'1.55"E

Landing site: Latitude 30°44'47.03"N, Longitude 78°29'1.55"E (same as takeoff, no landing will be made at Dayara Bugyal Meadows)

Flying Distance 12.6 Km, Heading 36.6 degree, Climb upto 13000ft MSL, no landing is allowed at Dayara Bugyal, free flight in Dayara Bugyal meadows and land at same point of take off



Stay at Maneri

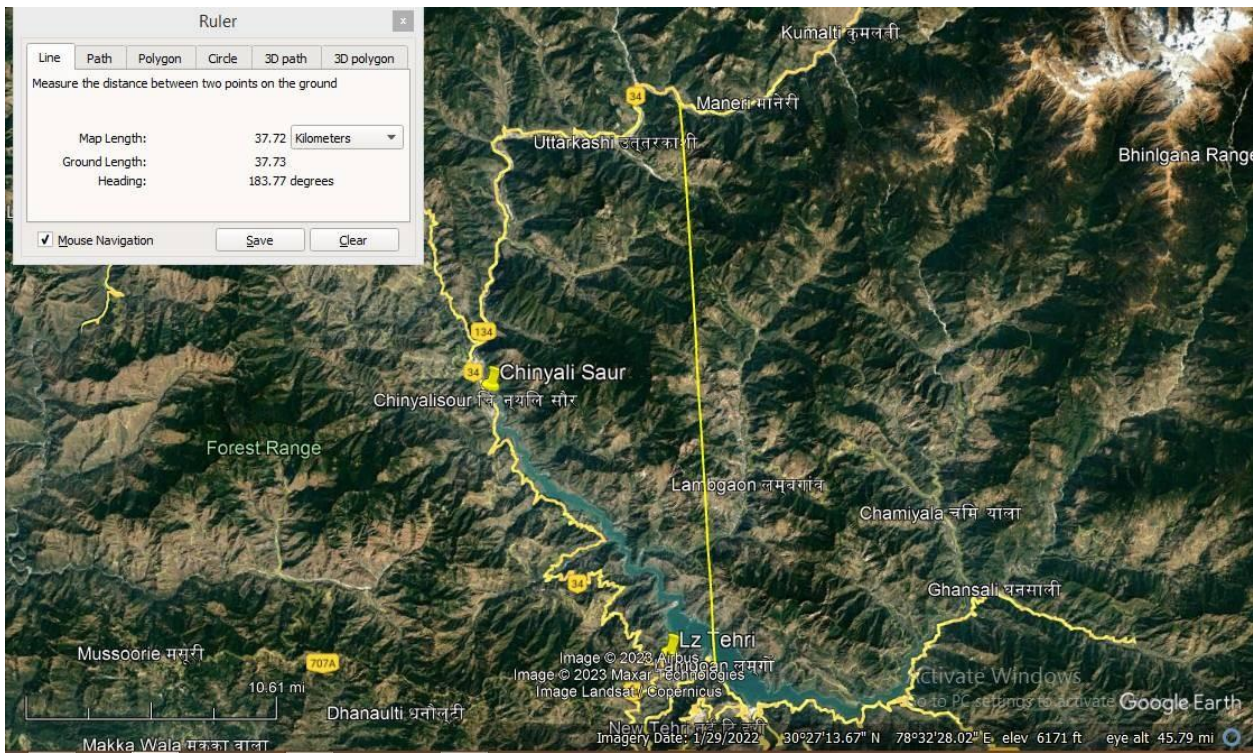
**Day 5 (26<sup>th</sup> October):** Maneri to Tehri

Take off with sunrise or 07:00 whichever late,

Take off site: Latitude 30°44'47.03"N, Longitude 78°29'1.55"E

Landing site: Latitude 30°24'25.49"N, Longitude 78°27'27.80"E

Flying Distance 37.72km, Heading 183.77 degrees, Cruising height 8000 ft MSL



Stay at Tehri and local flying in Tehri

**Day 6 (27<sup>th</sup> October):** Reserved/extra day at Tehri for local flying over Tehri lake and Pratap Nagar

**Day 7 (28<sup>th</sup> October): Tehri to Dehradun**

Take off with sunrise or 07:00 whichever late,

Take off site: Latitude 30°24'25.49"N, Longitude 78°27'27.80"E

Landing site: Latitude 30°19'33.88"N, Longitude 77°55'46.18"E

Flying Distance 51.55km, Heading 260.06 degrees, Cruising height 7000 ft MSL



Closing ceremony over dinner on same day with exchange of footage captured, stay at Dehradun

29<sup>th</sup> October: See off to all pilots